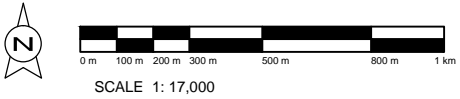















MUNICIPALITY  
OF  
BURGOS  
Province of Pangasinan



Map No. 38, Page No. 205

COMMUNICATIONS FACILITIES MAP  
(URBAN)

LEGEND:

-  POST OFFICE
-  TELEGRAPHIC SERVICES
-  TELECOMMUNICATIONS TOWER
-  DIGITAL PHONE SERVICES
-  RADIO STATION
-  Municipal Boundary
-  Barangay Boundary
-  National Road
-  Provincial Road
-  Municipal Road
-  Barangay Road
-  Rivers and Creeks
-  Bridge

Data Source: DOTC

This map was prepared by the PROTEUS Center for Research, Planning and Development, Inc., in cooperation with the MPDO, Burgos, Pangasinan for Comprehensive Land Use Planning purposes only. Boundaries are approximate. Users noting errors on this map are encouraged to mark the same and notify the MPDO, Burgos, Pangasinan.