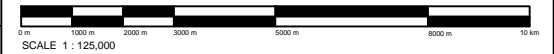














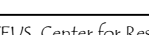
MUNICIPALITY OF BURGOS

Province of Pangasinan



Map No. 13, Page No. 50
EDUCATIONAL FACILITIES MAP (GENERAL)

LEGEND:

- PUBLIC HIGH SCHOOL 
- PUBLIC ELEMENTARY SCHOOL 
- PRIVATE ELEMENTARY SCHOOL 
- PRIVATE HIGH SCHOOL 
- PRIVATE PRESCHOOL 
- Municipal Boundary 
- Barangay Boundary 
- National Road 
- Provincial Road 
- Municipal Road 
- Barangay Road 
- Rivers and Creeks 
- Bridge 

This map was prepared by the PROTEUS Center for Research, Planning and Development, Inc., in cooperation with the MPDO, Burgos, Pangasinan for Comprehensive Land Use Planning purposes only. Boundaries are approximate. Users noting errors on this map are encouraged to mark the same and notify the MPDO, Burgos, Pangasinan.