

MUNICIPALITY OF BURGOS




Province of Pangasinan











Map No. 16, Page No. 66

MAP OF EXISTING HEALTH FACILITIES (URBAN)

LEGEND:

-  MUNICIPAL HEALTH CENTER
-  BARANGAY HEALTH STATION
-  PRIVATE CLINIC

- Municipal Boundary  Municipal Road 
- Barangay Boundary  Barangay Road 
- National Road  Rivers and Creeks 
- Provincial Road  Bridge 

Data Source: MHO, RHU

This map was prepared by the PROTEUS Applications, Inc., in cooperation with the MPDO, Burgos, Pangasinan for Comprehensive Land Use Planning purposes only. Boundaries are approximate. Users noting errors on this map are encouraged to mark the same and notify the MPDO, Burgos, Pangasinan.

