

MUNICIPALITY OF BURGOS



Province of Pangasinan











Map No. __3__, Page No. _53_

NATURAL GROWTH MODEL

LEGEND:

-  HAPHAZARD DEVELOPMENT
-  DIRECTION OF FLOW OF GOODS AND PEOPLE

Note: No apparent linkage between and among the physical and economic spaces.

- Municipal Boundary 
- Barangay Boundary 
- National Road 
- Provincial Road 
- Municipal Road 
- Barangay Road 
- Rivers and Creeks 
- Bridge 

This map was prepared by the PROTEUS Center for Research, Planning and Development, Inc., in cooperation with the MPDO, Burgos, Pangasinan for Comprehensive Land Use Planning purposes only. Boundaries are approximate. Users noting errors on this map are encouraged to mark the same and notify the MPDO, Burgos, Pangasinan.

